

AERODROME
CHART - ICAO

ARP
51°48'54"N
039°13'47"E

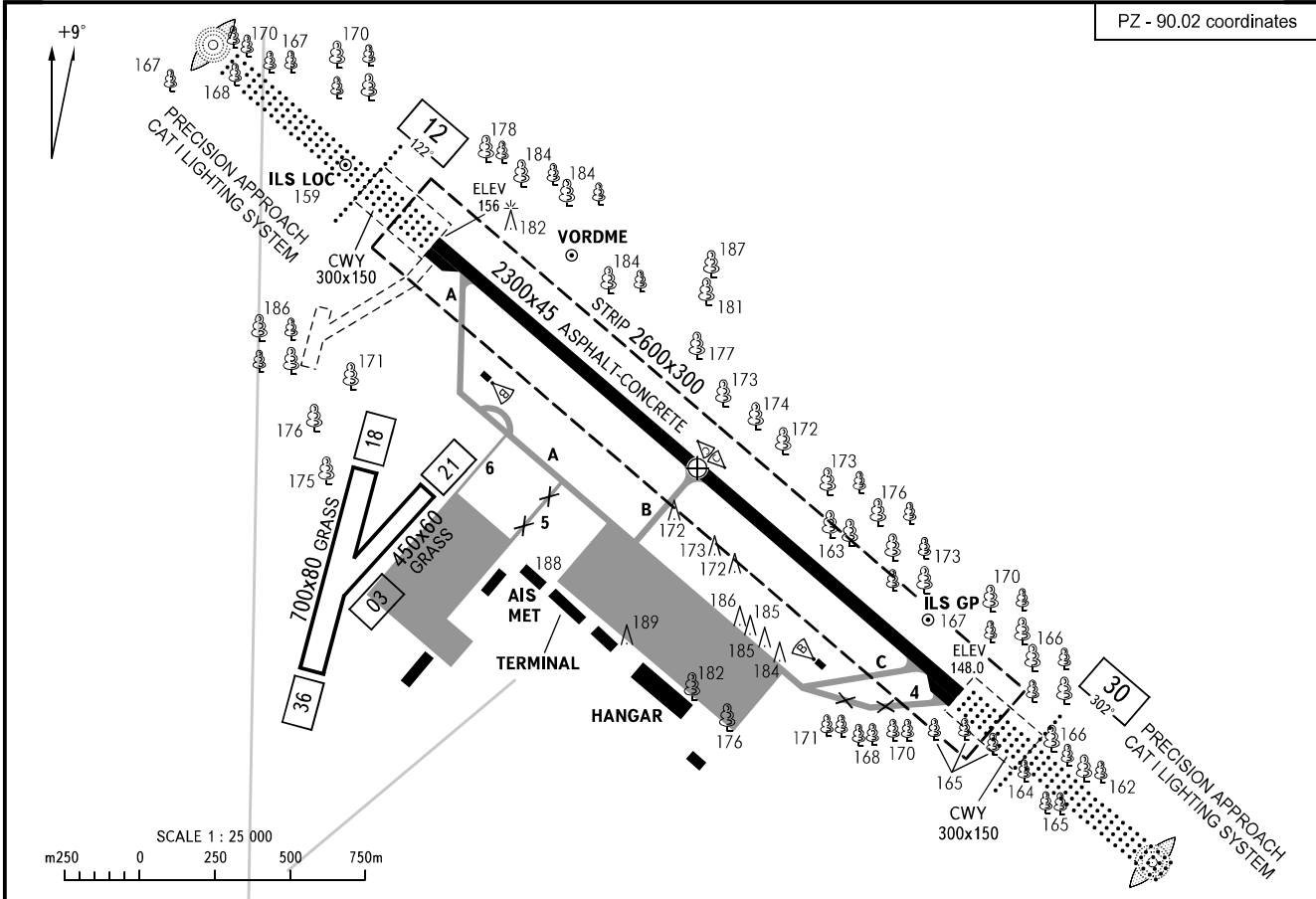
ELEV
157m

TOWER 118.300
GROUND 126.000

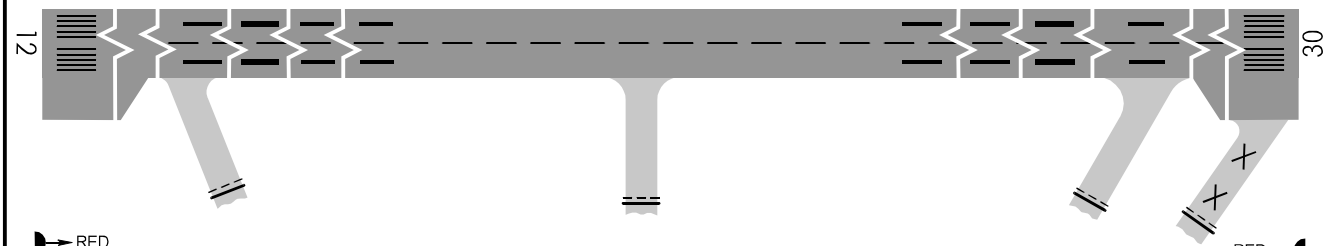
VORONEZH, RUSSIA

CHERTOVITSKOYE

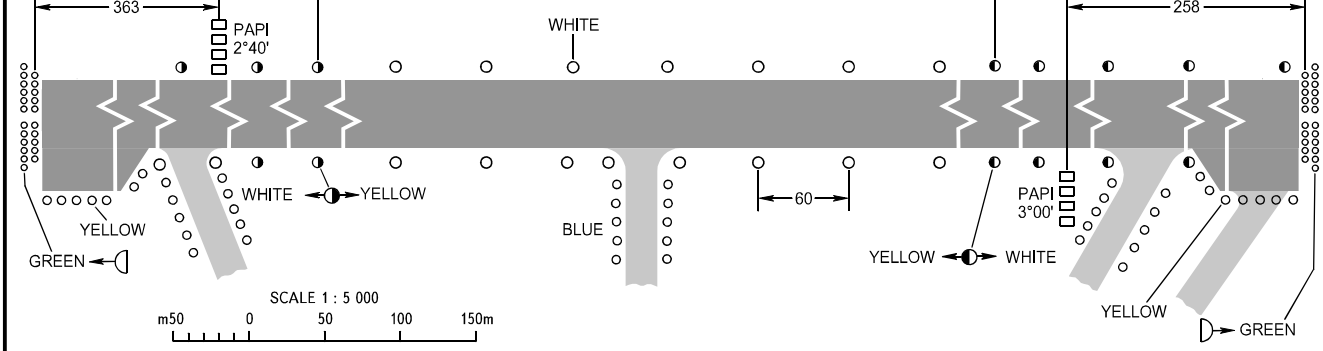
PZ - 90.02 coordinates



MARKING AIDS RWY 12 / 30 AND EXIT TWY



LIGHTING AIDS RWY 12 / 30 AND EXIT TWY



RWY	DIRECTION (TRUE)	THR	BEARING STRENGTH
12	130°49'09"	51°49'18"N 039°13'01"E	PCN 42 /R/B/X/T
30	310°50'21"	51°48'30"N 039°14'32"E	

ELEVATIONS IN METRES
DIMENSIONS IN METRES
BEARINGS ARE MAGNETIC

CHANGE: COORD THR