

AERODROME  
CHART - ICAO

MOSCOW, RUSSIA

DOMODEDOVO

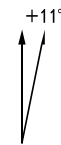
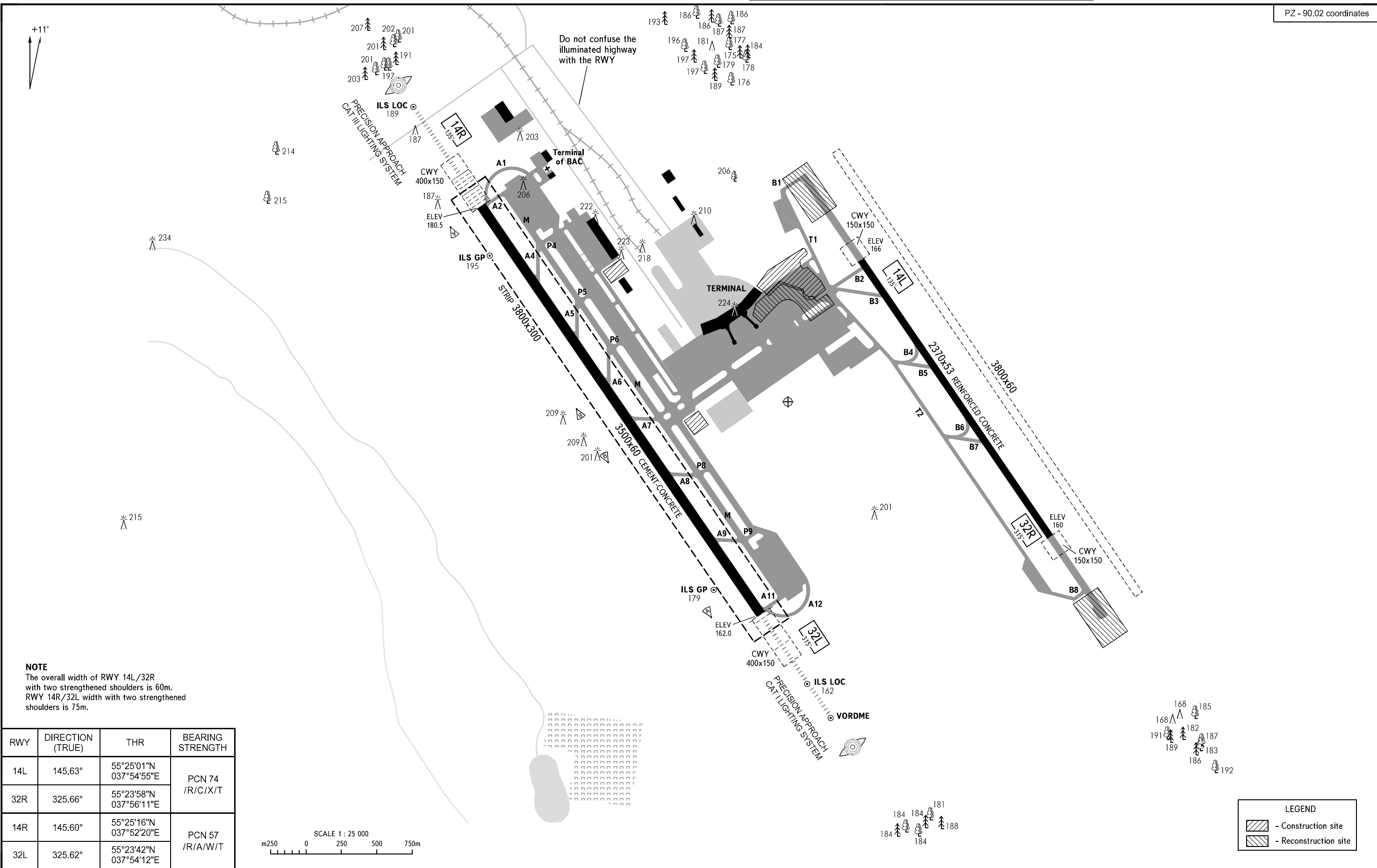
ARP  
55°24'31"N  
037°54'23"E

ELEV  
181m

DOMODEDOVO  
CLEARANCE DELIVERY 129.150  
APRON 1 By ATC 119.000  
APRON 2 By ATC 123.750

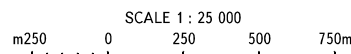
De-Icing 130.600  
TOWER 1 RWY 14R/32L 118.600  
TOWER 2 RWY 14L/32R 119.700

PZ - 90.02 coordinates



**NOTE**  
The overall width of RWY 14L/32R  
with two strengthened shoulders is 60m.  
RWY 14R/32L width with two strengthened  
shoulders is 75m.

RWY	DIRECTION (TRUE)	THR	BEARING STRENGTH
14L	145.63°	55°25'01"N 037°54'55"E	PCN 74 /R/C/X/T
32R	325.66°	55°23'58"N 037°56'11"E	
14R	145.60°	55°25'16"N 037°52'20"E	PCN 57 /R/A/W/T
32L	325.62°	55°23'42"N 037°54'12"E	



**LEGEND**

- Construction site
- Reconstruction site

CHANGE: New chart