

AERODROME  
CHART - ICAO

ARP  
43°23'18"N  
045°41'59"E

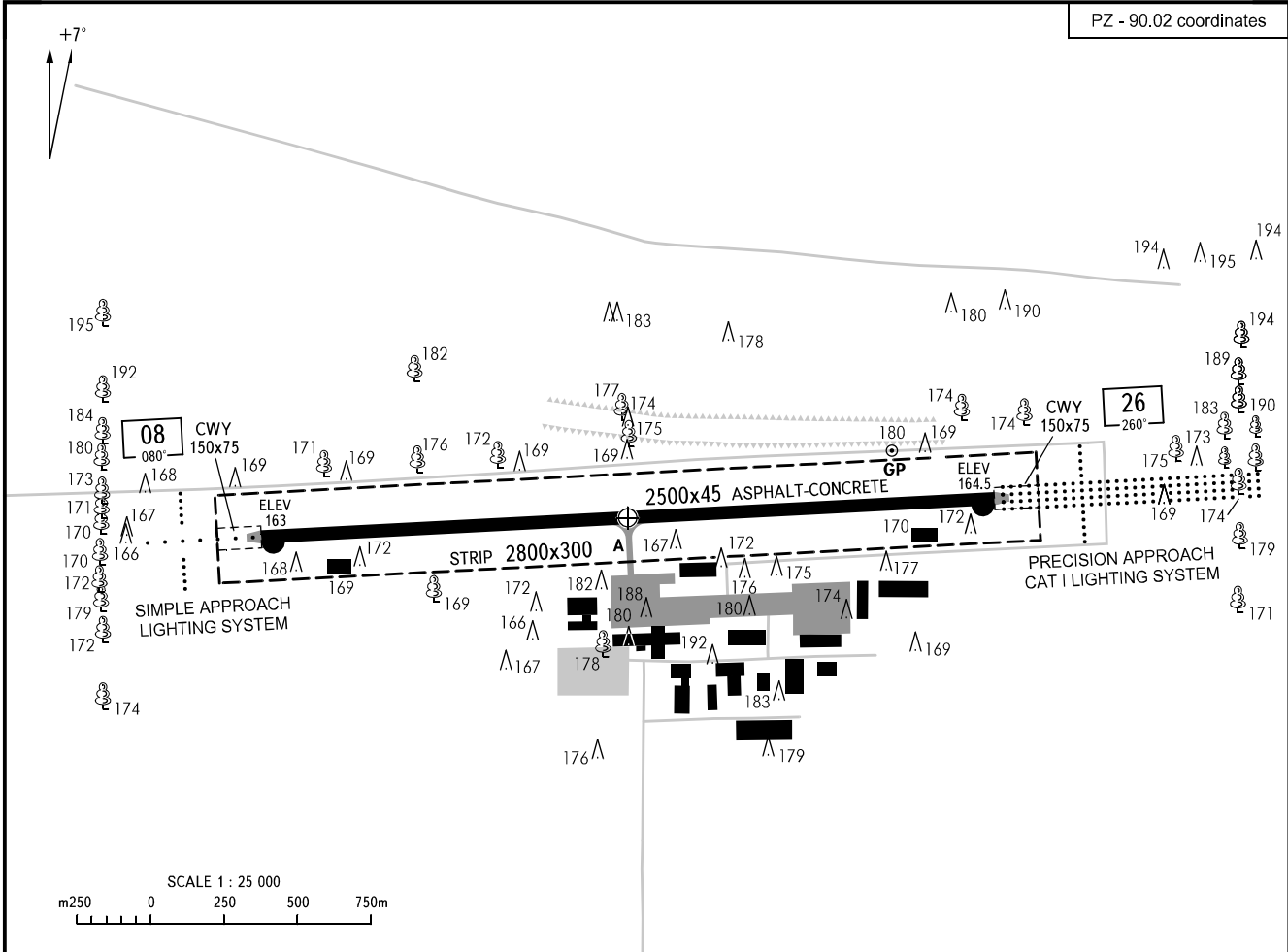
ELEV  
164m

TAXIING 120.200

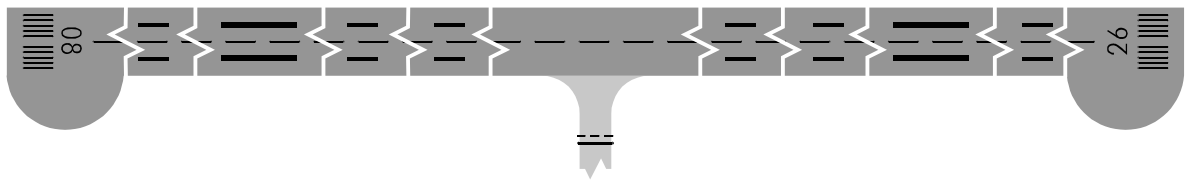
GROZNY, RUSSIA

SEVERNY

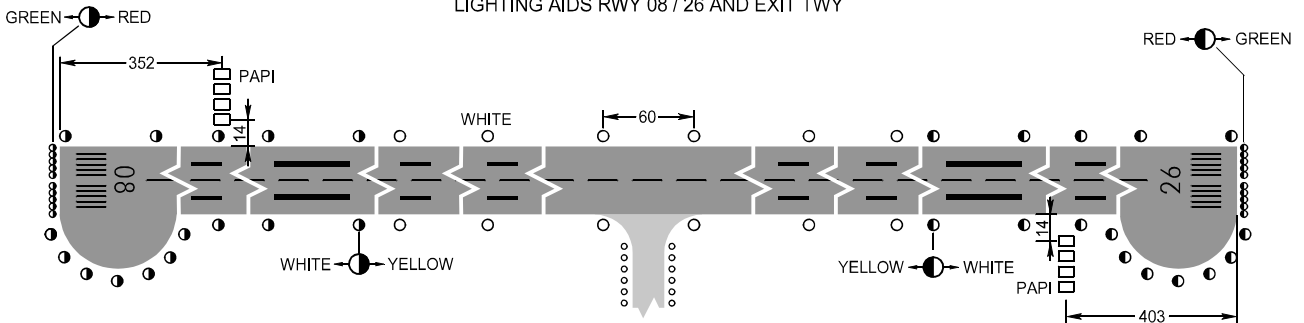
PZ - 90.02 coordinates



MARKING AIDS RWY 08 / 26 AND EXIT TWY

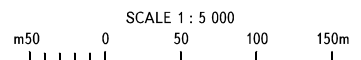


LIGHTING AIDS RWY 08 / 26 AND EXIT TWY



RWY	DIRECTION (TRUE)	THR	BEARING STRENGTH
08	086°44'03"	43°23'15"N 045°41'04"E	PCN 44 /F/D/X/T
26	266°45'19"	43°23'20"N 045°42'55"E	

ELEVATIONS AND DIMENSIONS IN METRES  
BEARINGS ARE MAGNETIC



CHANGE: New chart