

AERODROME
CHART - ICAO

ARP
51°48'35"N
107°26'26"E

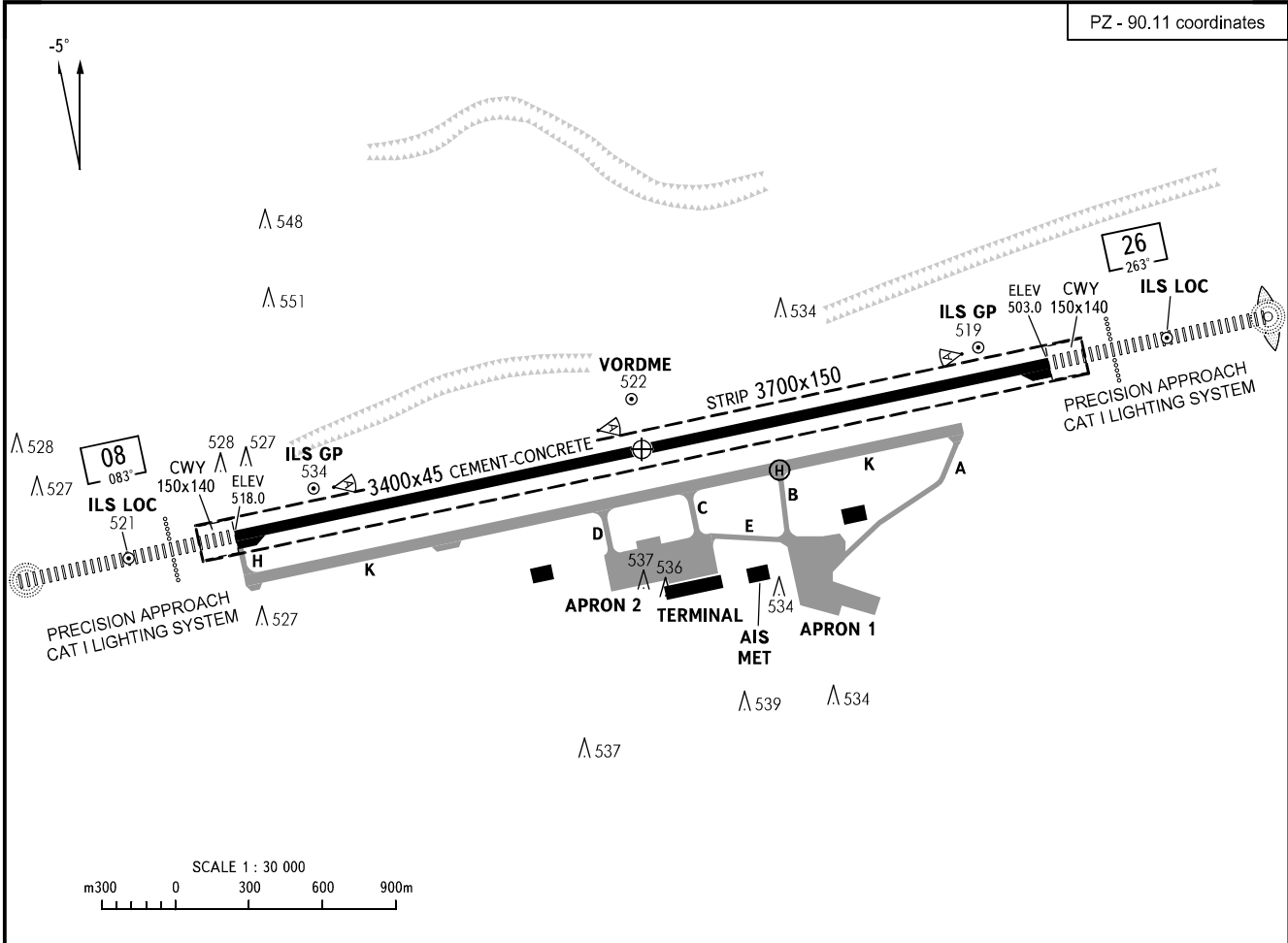
ELEV
518m

TOWER 118.100

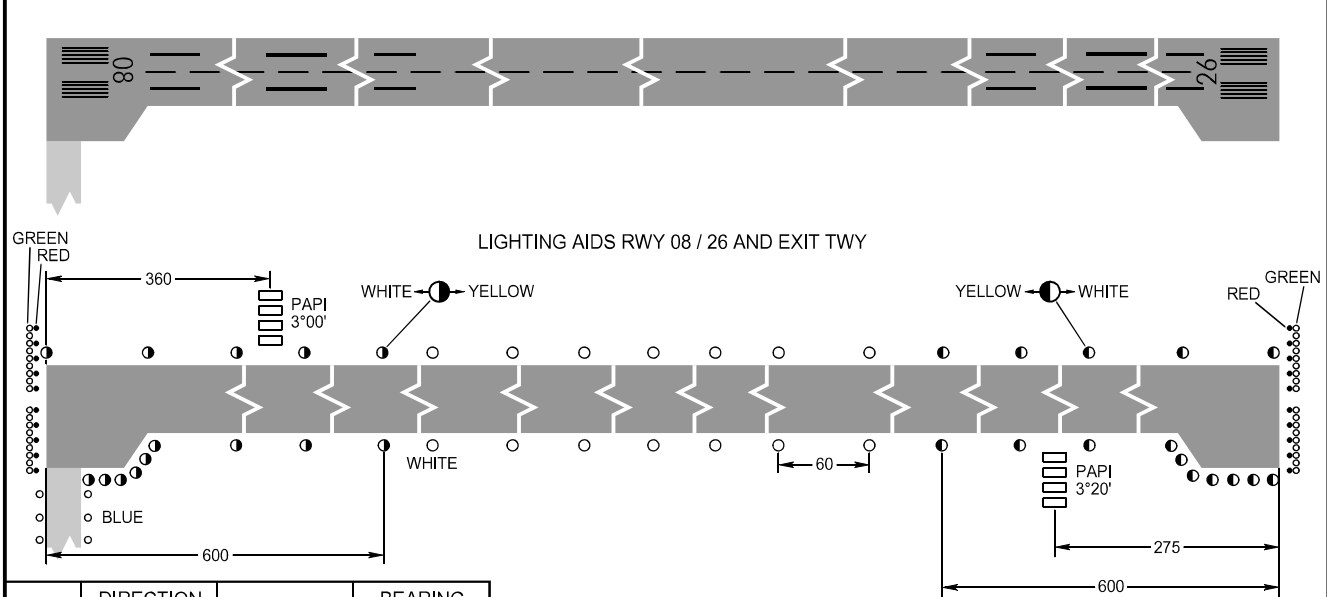
ULAN-UDE, RUSSIA

MUKHINO

PZ - 90.11 coordinates

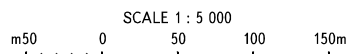


MARKING AIDS RWY 08 / 26 AND EXIT TWY



RWY	DIRECTION (TRUE)	THR	BEARING STRENGTH
08	078.01°	51°48'24"N 107°24'59"E	PCN 50 /R/A/W/T
26	258.01°	51°48'47"N 107°27'53"E	

ELEVATIONS AND DIMENSIONS IN METRES
BEARINGS ARE MAGNETIC



CHANGE: New chart